

CALIFORNIA DEPARTMENT OF EDUCATION
REQUEST FOR ALLOWANCE OF ATTENDANCE DUE TO EMERGENCY CONDITIONS
 FORM J-13A, REVISED DECEMBER 2017

SECTION A: REQUEST INFORMATION

- This form is used to obtain approval of attendance and instructional time credit pursuant to *Education Code (EC)* sections 41422, 46200, 46391, 46392 and *California Code of Regulations (CCR)*, Title 5, Section 428.
- Only schools that report Principal Apportionment average daily attendance (ADA) for the purpose of calculating a K–12 Local Control Funding Formula (LCFF) entitlement should submit this form.
- Refer to the instructions and frequently asked questions at <https://www.cde.ca.gov/tq/aa/pa/13a.asp> for information regarding the completion of this form.

PART I: LOCAL EDUCATIONAL AGENCY (LEA)

LEA NAME: Perris Union High School Distict		COUNTY CODE: 33	DISTRICT CODE: 67207	CHARTER NUMBER (IF APPLICABLE):
LEA SUPERINTENDENT OR ADMINISTRATOR NAME: Grant Bennett Jr., Superintendent			FISCAL YEAR: 2023	
ADDRESS: 155 E. 4th St.		COUNTY NAME: Riverside		
CITY: Perris		STATE: California	ZIP CODE: 92570	
CONTACT NAME: Mimi Capistrano	TITLE: Director Fiscal Services	PHONE: (951)943-6369 x 80211	E-MAIL: mimi.capistrano@puhsd.org	

PART II: LEA TYPE AND SCHOOL SITE INFORMATION APPLICABLE TO THIS REQUEST (Choose only one LEA type):

<input checked="" type="checkbox"/> SCHOOL DISTRICT Choose one of the following: <input checked="" type="checkbox"/> All district school sites <input type="checkbox"/> Select district school sites	<input type="checkbox"/> COUNTY OFFICE OF EDUCATION (COE) Choose one of the following: <input type="checkbox"/> All COE school sites <input type="checkbox"/> Select COE school sites	<input type="checkbox"/> CHARTER SCHOOL
--	---	--

PART III: CONDITION(S) APPLICABLE TO THIS REQUEST:

SCHOOL CLOSURE: When one or more schools were closed because of conditions described in *EC* Section 41422. LCFF apportionments should be maintained and instructional time credited in Section B for the school(s) without regard to the fact that the school(s) were closed on the dates listed, due to the nature of the emergency. Approval of this request authorizes the LEA to disregard these days in the computation of ADA (per *EC* Section 41422) without applicable penalty and obtain credit for instructional time for the days and the instructional minutes that would have been regularly offered on those days pursuant to *EC* Section 46200, et seq.

There was a Declaration of a State of Emergency by the Governor of California during the dates associated with this request.

MATERIAL DECREASE: When one or more schools were kept open but experienced a material decrease in attendance pursuant to *EC* Section 46392 and *CCR*, Title 5, Section 428. Material decrease requests that include all school sites within the school district must demonstrate that the school district as a whole experienced a material decrease in attendance. Material decrease requests for one or more but not all sites within the school district must show that each site included in the request experienced a material decrease in attendance pursuant to *EC* Section 46392 and *CCR*, Title 5, Section 428. The request for substitution of estimated days of attendance for actual days of attendance is in accordance with the provisions of *EC* Section 46392. Approval of this request will authorize use of the estimated days of attendance in the computation of LCFF apportionments for the described school(s) and dates in Section C during which school attendance was materially decreased due to the nature of the emergency.

There was a Declaration of a State of Emergency by the Governor of California during the dates associated with this request.

LOST OR DESTROYED ATTENDANCE RECORDS: When attendance records have been lost or destroyed as described in *EC* Section 46391. Requesting the use of estimated attendance in lieu of attendance that cannot be verified due to the loss or destruction of attendance records. This request is made pursuant to *EC* Section 46391:

"Whenever any attendance records of any district have been lost or destroyed, making it impossible for an accurate report on average daily attendance for the district for any fiscal year to be rendered, which fact shall be shown to the satisfaction of the Superintendent of Public Instruction by the affidavits of the members of the governing board of the district and the county superintendent of schools, the Superintendent of Public Instruction shall estimate the average daily attendance of such district. The estimated average daily attendance shall be deemed to be the actual average daily attendance for that fiscal year for the making of apportionments to the school district from the State School Fund."

CALIFORNIA DEPARTMENT OF EDUCATION
REQUEST FOR ALLOWANCE OF ATTENDANCE DUE TO EMERGENCY CONDITIONS
 FORM J-13A, REVISED DECEMBER 2017

SECTION B: SCHOOL CLOSURE

Not Applicable (Proceed to Section C)

Supplemental Page(s) Attached

PART I: NATURE OF EMERGENCY (Describe in detail.)

The District is seeking to obtain approval for credit of attendance and instructional minutes lost as a result of the Fairview Fire on Friday September 9, 2022. The evacuation warning included a portion of the district's boundaries. High winds were expected on 9/8/2022 and 9/9/2022, combined with the growing air quality concerns in the area.

PART II: SCHOOL INFORMATION (Use the supplemental Excel form at <https://www.cde.ca.gov/fg/aa/pa/j13a.asp> if more than 10 lines are needed for this request. Attach a copy of a school calendar. If the request is for multiple school sites, and the sites have differing school calendars, attach a copy of each different school calendar to the request.)

A	B	C	D	E	F	G	H	I
School Name	School Code	Site Type	Days in School Calendar	Emergency Days Built In	Built In Emergency Days Used	Date(s) of Emergency Closure	Closure Dates Requested	Total Number of Days Requested
Pinacate Middle School	6106223	Traditional	180	0	0	9/9/2022	9/9/2022	1
Heritage High School	0113191	Traditional	180	0	0	9/9/2022	9/9/2022	1
Liberty High School	0140491	Traditional	180	0	0	9/9/2022	9/9/2022	1
Paloma Valley High School	3330727	Traditional	180	0	0	9/9/2022	9/9/2022	1
Perris High School	3335973	Traditional	180	0	0	9/9/2022	9/9/2022	1
Perris Lake High School	3330172	Continuation	180	0	0	9/9/2022	9/9/2022	1
Scholar Plus Online Learning	0134981	Opportunity	180	0	0	9/9/2022	9/9/2022	1
Pathways for Adult Life Skills	0137620	Special Ed.	180	0	0	9/9/2022	9/9/2022	1

PART III: CLOSURE HISTORY (List closure history for all schools in Part II. Refer to the instructions for an example.)

A	B	C	D	E	F
School Name	School Code	Fiscal Year	Closure Dates	Nature	Weather Related Yes/No
Pinacate Middle School	6106223	2020	9/6/2019	Tenaja Fire - unhealthy air quality throughout Riverside County	Y
Heritage High School	0113191	2020	9/6/2019	Tenaja Fire - unhealthy air quality throughout Riverside County	Y
Paloma Valley High School	3330727	2020	9/6/2019	Tenaja Fire - unhealthy air quality throughout Riverside County	Y
Perris High School	3335973	2020	9/6/2019	Tenaja Fire - unhealthy air quality throughout Riverside County	Y
Perris Lake High School	3330172	2020	9/6/2019	Tenaja Fire - unhealthy air quality throughout Riverside County	Y
Scholar Plus Online Learning	0134981	2020	9/6/2019	Tenaja Fire - unhealthy air quality throughout Riverside County	Y
Pathways for Adult Life Skills	0137620	2020	9/6/2019	Tenaja Fire - unhealthy air quality throughout Riverside County	Y
Pinacate Middle School	6106223	2019	8/9/2018 & 8/10/2018	Holy Fire - Unhealthy air quality throughout Riverside County	Y
Heritage High School	0113191	2019	8/9/2018 & 8/10/2018	Holy Fire - Unhealthy air quality throughout Riverside County	Y
Paloma Valley High School	3330727	2019	8/9/2018 & 8/10/2018	Holy Fire - Unhealthy air quality throughout Riverside County	Y

CALIFORNIA DEPARTMENT OF EDUCATION
REQUEST FOR ALLOWANCE OF ATTENDANCE DUE TO EMERGENCY CONDITIONS
 FORM J-13A, REVISED DECEMBER 2017

SECTION B: SCHOOL CLOSURE

Not Applicable (Proceed to Section C)
 Supplemental Page(s) Attached

PART I: NATURE OF EMERGENCY (Describe in detail.)

The District is seeking to obtain approval for credit of attendance and instructional minutes lost as a result of the Fairview Fire on Friday September 9, 2022. The evacuation warning included a portion of the district's boundaries. High winds were expected on 9/8/2022 and 9/9/2022, combined with the growing air quality concerns in the area.
 (Supplemental Page)

PART II: SCHOOL INFORMATION (Use the supplemental Excel form at <https://www.cde.ca.gov/fg/aa/pa/j13a.asp> if more than 10 lines are needed for this request. Attach a copy of a school calendar. If the request is for multiple school sites, and the sites have differing school calendars, attach a copy of each different school calendar to the request.)

A	B	C	D	E	F	G	H	I
School Name	School Code	Site Type	Days in School Calendar	Emergency Days Built In	Built In Emergency Days Used	Date(s) of Emergency Closure	Closure Dates Requested	Total Number of Days Requested

PART III: CLOSURE HISTORY (List closure history for all schools in Part II. Refer to the instructions for an example.)

A	B	C	D	E	F
School Name	School Code	Fiscal Year	Closure Dates	Nature	Weather Related Yes/No
Perris High School	3335973	2019	8/9/2018 & 8/10/2018	Holy Fire - Unhealthy air quality throughout Riverside County	Y
Perris Lake High School	3330172	2019	8/9/2018 & 8/10/2018	Holy Fire - Unhealthy air quality throughout Riverside County	Y
Scholar Plus Online Learning	0134981	2019	8/9/2018 & 8/10/2018	Holy Fire - Unhealthy air quality throughout Riverside County	Y
Pathways for Adult Life Skills	0137620	2019	8/9/2018 & 8/10/2018	Holy Fire - Unhealthy air quality throughout Riverside County	Y

SECTION C: MATERIAL DECREASE

- Not Applicable (Proceed to Section D)**
 Supplemental Page(s) Attached

PART I: NATURE OF EMERGENCY (Describe in detail.)

PART II: MATERIAL DECREASE CALCULATION (Use the supplemental Excel file at <https://www.cde.ca.gov/fg/aa/pa/13a.asp> if more than 10 lines are needed for this request. Refer to the instructions for information on completing the form including the definition of "normal" attendance.)

A	B	C	D	E	F	G*	H
School Name	School Code	"Normal" Attendance (October/May)	Dates Used for Determining "Normal" Attendance	Date of Emergency	Actual Attendance	Qualifier: 90% or Less (F/C)	Net Increase of Apportionment Days (C-F)
			-			0.00%	0.00
			-			0.00%	0.00
			-			0.00%	0.00
			-			0.00%	0.00
			-			0.00%	0.00
			-			0.00%	0.00
			-			0.00%	0.00
			-			0.00%	0.00
			-			0.00%	0.00
			-			0.00%	0.00
Total:		0.00			0		0.00

PART III: MATERIAL DECREASE CALCULATION FOR CONTINUATION HIGH SCHOOLS (Provide the attendance in hours. Use the supplemental Excel file at <https://www.cde.ca.gov/fg/aa/pa/13a.asp> if more than 5 lines are needed for this request. Refer to the instructions for information on completing the form including the definition of "normal" attendance.)

A	B	C	D	E	F	G*	H
School Name	School Code	"Normal" Attendance Hours	Date Used for Determining "Normal" Attendance	Date of Emergency	Actual Attendance Hours	Qualifier: 90% or Less (F/C)	Net Increase of Hours (C-F)
						0.00%	0.00
						0.00%	0.00
						0.00%	0.00
						0.00%	0.00
						0.00%	0.00
Total:		0.00			0.00		0.00

*Qualifier should be 90% or less except when the governor declares a state of emergency or in the case of a Necessary Small School (NSS) site.

SECTION D: LOST OR DESTROYED ATTENDANCE RECORDS

Not Applicable (Proceed to Section E)

PART I: PERIOD OF REQUEST The entire period covered by the lost or destroyed records commences with _____ up to and including _____.

PART II: CIRCUMSTANCES (Describe below circumstances and extent of records lost or destroyed.)

PART III: PROPOSAL (Describe below the proposal to reconstruct attendance records or estimate attendance in the absence of records.)

SECTION E: AFFIDAVIT

PART I: AFFIDAVIT OF SCHOOL DISTRICT, COUNTY OFFICE OF EDUCATION, OR CHARTER SCHOOL GOVERNING BOARD MEMBERS – All applicable sections below must be completed to process this J-13A request.

We, members constituting a majority of the governing board of Perris Union High School District, hereby swear (or affirm) that the foregoing statements are true and are based on official records.

Board Members Names

Board Members Signatures

Dr. Jose Luis Araux

Dr. Randall Freeman

David G. Nelissen

Anthony T. Stafford, Sr.

Elizabeth Vallejo

At least a majority of the members of the governing board shall execute this affidavit.

Subscribed and sworn (or affirmed) before me, this _____ day of _____, _____.

Witness: _____ (Name) _____ (Signature) Title: _____ of _____ County, California

PART II: APPROVAL BY SUPERINTENDENT OF CHARTER SCHOOL AUTHORIZER (Only applicable to charter school requests)

Superintendent (or designee): _____ (Name) _____ (Signature) Authorizing LEA Name: _____

PART III: AFFIDAVIT OF COUNTY SUPERINTENDENT OF SCHOOLS

The information and statements contained in the foregoing request are true and correct to the best of my knowledge and belief.

County Superintendent of Schools (or designee): _____ (Name) _____ (Signature)

Subscribed and sworn (or affirmed) before me, this _____ day of _____, _____.

Witness: _____ (Name) _____ (Signature) Title: _____ of _____ County, California

COE contact/individual responsible for completing this section:

Name: _____ Title: _____ Phone: _____ E-mail: _____

July 2022						
Sun	Mon	Tue	Wed	Thu	Fri	Sat
					1	2
3	4 H	5	6	7	8	9
10	11	12	13	14	15	16
17	18	19	20	21	22	23
24	25	26	27	28	29	30
31						

August 2022						
Sun	Mon	Tue	Wed	Thu	Fri	Sat
	1	2	3 SD	4 SD	5 First Day	6
7	8	9	10	11	12	13
14	15	16	17	18	19	20
21	22	23	24	25	26	27
28	29	30	31			

September 2022						
Sun	Mon	Tue	Wed	Thu	Fri	Sat
				1	2	3
4	5 H	6	7	8	9	10
11	12	13	14	15	16	17
18	19	20	21	22	23	24
25	26	27	28	29	30	

October 2022						
Sun	Mon	Tue	Wed	Thu	Fri	Sat
						1
2	3	4	5	6	7	8
9	10	11	12 KOTC-M*	13 SD*	14 SD*	15
16	17	18	19	20	21	22
23	24	25	26	27	28	29
30	31					

November 2022						
Sun	Mon	Tue	Wed	Thu	Fri	Sat
		1	2	3	4	5
6	7	8	9	10	11 H	12
13	14	15	16	17	18	19
20	21 NS	22 NS	23 NS	24 H	25 H	26
27	28	29	30			

December 2022						
Sun	Mon	Tue	Wed	Thu	Fri	Sat
				1	2	3
4	5	6	7	8	9	10
11	12	13 M	14 M	15 M	16 CO	17
18	19 WR	20 WR	21 WR	22 WR	23 H	24
25	26 H	27 WR	28 WR	29 WR	30 H	31

January 2023						
Sun	Mon	Tue	Wed	Thu	Fri	Sat
1	2 H	3 H	4 WR	5 WR	6 WR	7
8	9	10	11	12	13	14
15	16 H	17	18	19	20	21
22	23	24	25	26	27	28
29	30	31				

February 2023						
Sun	Mon	Tue	Wed	Thu	Fri	Sat
			1	2	3	4
5	6	7	8	9	10	11
12	13 H	14	15	16	17	18
19	20 H	21 NS	22 NS	23 NS	24 NS	25
26	27	28				

March 2023						
Sun	Mon	Tue	Wed	Thu	Fri	Sat
			1	2	3	4
5	6	7	8	9	10	11
12	13	14	15	16	17	18
19	20	21	22	23	24	25
26	27	28	29	30	31	

April 2023						
Sun	Mon	Tue	Wed	Thu	Fri	Sat
						1
2	3	4	5	6	7 H	8
9 EASTER	10 SB	11 SB	12 SB	13 SB	14 SB	15
16	17	18	19	20	21	22
23	24	25	26	27	28	29

May 2023						
Sun	Mon	Tue	Wed	Thu	Fri	Sat
	1	2	3	4	5	6
7	8	9	10	11	12	13
14	15	16	17	18	19	20
21	22	23	24	25	26 NS	27
28	29 H	30	31			

June 2023						
Sun	Mon	Tue	Wed	Thu	Fri	Sat
				1	2	3
4	5	6 M	7 M	8 M	9 CO	10
11	12	13	14	15	16	17
18	19	20	21	22	23	24
25	26	27	28	29	30	

Legend

CO - Teacher Check Out Day
SB - Spring Break
M - Minimum Day
WR - Winter Recess
- 180 Student Days

H - Holiday
SD - Staff Development
NS - No School
* - Subject to Change
186 - Teacher Work Days

Holidays - 15 days

Independence Day - July 4
Labor Day - Sept. 5
Veterans Day - Nov 11
Admission Day - Jan. 3 (in lieu)
Thanksgiving - Nov. 24 & 25

Christmas - Dec. 23 & 26
New Years - Dec. 30 & Jan. 2
ML King Jr. Day - Jan. 16
Presidents' Day - Feb. 13 & 20
Good Friday - April 7
Memorial Day - May 29

EXECUTIVE DEPARTMENT
STATE OF CALIFORNIA

PROCLAMATION OF A STATE OF EMERGENCY

WHEREAS on August 31, 2022, I proclaimed a State of Emergency to exist in California due to an Extreme Heat Event; and

WHEREAS on September 5, 2022, the Fairview Fire began burning in Riverside County near the City of Hemet; and

WHEREAS the Fairview Fire has burned more than 19,000 acres, caused civilian casualties, forced school and road closures, and continues to threaten homes, structures and other critical infrastructure, necessitating the evacuation of tens of thousands of residents in Riverside County; and

WHEREAS Hurricane Kay, despite the potential to be downgraded to a tropical storm, is still expected to bring strong winds to southern California, increasing fire danger and potentially impacting the Fairview Fire's behavior; and

WHEREAS the Federal Emergency Management Agency approved a Fire Management Assistant Grant to assist with the mitigation, management, and control of the Fairview Fire; and

WHEREAS on September 6, 2022, the Mosquito Fire began burning in Placer County near Oxbow Reservoir; and

WHEREAS the Mosquito Fire has burned more than 6,000 acres, burned into the town of Michigan Bluff, has damaged and destroyed homes, threatens multiple communities and critical infrastructure, and has necessitated school closures and the evacuation of thousands of individuals in Placer County; and

WHEREAS the Mosquito Fire has burned into El Dorado County and is threatening multiple communities including Georgetown, Volcanoville, and Quintette, prompting evacuations; and

WHEREAS these wildfires continue to burn in El Dorado, Placer, and Riverside counties, and the combined effects of the Extreme Heat Event, these wildfires, as well as multiple other wildfires across the State, are compounding impacts on firefighting and other response resources; and

WHEREAS extreme drought conditions, high temperatures, and dry fuels has increased the intensity and spread of these wildfires, causing imminent threat to life and safety; and

WHEREAS under the provisions of Government Code section 8558(b), I find that conditions of extreme peril to the safety of persons and property exist due to these wildfires; and

WHEREAS under the provisions of Government Code section 8558(b), I find that the conditions caused by these wildfires, by reason of their magnitude, are

or are likely to be beyond the control of the services, personnel, equipment, and facilities of any single local government and require the combined forces of a mutual aid region or regions to appropriately respond; and

WHEREAS under the provisions of Government Code section 8625(c), I find that local authority is inadequate to cope with the magnitude of the damage caused by these wildfires; and

WHEREAS under the provisions of Government Code section 8571, I find that strict compliance with various statutes and regulations specified in this Proclamation would prevent, hinder, or delay the mitigation of the effects of these wildfires.

NOW, THEREFORE, I, GAVIN NEWSOM, Governor of the State of California, in accordance with the authority vested in me by the State Constitution and statutes, including the California Emergency Services Act, and in particular, Government Code section 8625, **HEREBY PROCLAIM A STATE OF EMERGENCY** to exist in El Dorado, Placer, and Riverside counties.

IT IS HEREBY ORDERED THAT:

1. All agencies of the state government utilize and employ state personnel, equipment, and facilities for the performance of any and all activities consistent with the direction of the Office of Emergency Services and the State Emergency Plan. Also, all residents are to obey the direction of emergency officials with regard to this emergency in order to protect their safety.
2. The Office of Emergency Services shall provide assistance to local governments, if appropriate, under the authority of the California Disaster Assistance Act, Government Code section 8680 et seq., and California Code of Regulations, Title 19, section 2900 et seq.
3. As necessary to assist local governments and for the protection of public health and the environment, state agencies shall enter into contracts to arrange for the procurement of materials, goods, and services necessary to quickly assist with the response to and recovery from the impacts of these fires. Applicable provisions of the Government Code and the Public Contract Code, including but not limited to travel, advertising, and competitive bidding requirements, are suspended to the extent necessary to address the effects of these fires.
4. The provisions of Unemployment Insurance Code section 1253 imposing a one-week waiting period for unemployment insurance applicants are suspended as to all applicants who are unemployed as a direct result of these fires who applied for unemployment insurance benefits during the time periods beginning September 5, 2022, and ending on the close of business on March 6, 2023, for the Fairview Fire in Riverside County, and beginning September 6, 2022, and ending on the


close of business on March 7, 2023, for the Mosquito Fire in El Dorado and Placer counties, and who are otherwise eligible for unemployment insurance benefits.

5. Vehicle Code sections 9265(a), 9867, 14901, 14902, and 15255.2, requiring the imposition of fees, are suspended with regard to any request for replacement of an identification card, driver's license card, vehicle registration certificate, or certificate of title, or registration stickers, by any individual who lost such records as a result of these fires. Such records shall be replaced without charge.
6. The provisions of Vehicle Code sections 4602 and 5902, requiring the timely registration or transfer of title are suspended with regard to any registration or transfer of title by any resident of El Dorado, Placer, or Riverside County, who is unable to comply with those requirements as a result of these fires. The time covered by this suspension shall not be included in calculating any late penalty pursuant to Vehicle Code section 9554.
7. Health and Safety Code sections 103525.5 and 103625, and Penal Code section 14251, requiring the imposition of fees are hereby suspended with regard to any request for copies of certificates of birth, death, marriage, and dissolution of marriage records, by any individual who lost such records as a result of these fires. Such copies shall be provided without charge.
8. Any fairgrounds that the Office of Emergency Services determines are suitable to assist individuals impacted by these fires shall be made available to the Office of Emergency Services pursuant to the Emergency Services Act, Government Code section 8589. The Office of Emergency Services shall notify the fairgrounds of the intended use and may immediately utilize the fairgrounds without the fairground board of directors' approval.
9. The California National Guard may be mobilized under Military and Veterans Code section 146 to support disaster response and relief efforts, as directed by the Office of Emergency Services, and to coordinate with all relevant state agencies and state and local emergency responders and law enforcement within the impacted areas. Sections 147 and 188 of the Military and Veterans Code are applicable during the period of participation in this mission, exempting the California Military Department from applicable procurement rules for specified emergency purchases, and those rules are hereby suspended.

I FURTHER DIRECT that as soon as hereafter possible, this Proclamation be filed in the Office of the Secretary of State and that widespread publicity and notice be given of this Proclamation.

This Proclamation is not intended to, and does not, create any rights or benefits, substantive or procedural, enforceable at law or in equity, against the State of California, its agencies, departments, entities, officers, employees, or any other person.

IN WITNESS WHEREOF I have hereunto set my hand and caused the Great Seal of the State of California to be affixed this 8th day of September 2022.

A handwritten signature in blue ink, appearing to read 'Gavin Newsom', is written over a horizontal line.

GAVIN NEWSOM
Governor of California

ATTEST:

SHIRLEY WEBER, PH.D.
Secretary of State



SOUTH COAST AIR QUALITY MANAGEMENT DISTRICT ANNOUNCEMENTS

www.aqmd.gov

@SouthCoastAQMD    

FOR IMMEDIATE RELEASE: September 8, 2022

MEDIA CONTACT:

Nahal Mogharabi, (909) 396-3773, Cell: (909) 837-2431

Kim White, (909) 396-3456, Cell: (909) 323-9479

press@aqmd.gov

South Coast AQMD Extends Two Smoke Advisories Due to Fairview (Hemet) and Radford (Big Bear) Fires

Valid: Thursday, September 8 through Friday, September 9, 2022

This advisory is in effect through 6 p.m. Friday. South Coast AQMD will issue an update if additional information becomes available.

South Coast AQMD is extending two smoke advisories due to the Fairview Fire burning south of Hemet and the Radford Fire burning south of Big Bear Lake in the San Bernardino National Forest. As of 10 a.m. on Thursday, the Fairview Wildfire's burn area was reported at 18,657 acres with 5% containment. As of 1 p.m. on Thursday, the Radford Wildfire's burn area was reported at 1,100 acres with 2% containment.

Smoke impacts will be heavily dependent on the progress of fire containment efforts. There is a chance of wetting rains over the weekend, which could significantly reduce smoke impacts.

Current information on the Fairview Fire can be found at: <https://www.fire.ca.gov/incidents/2022/9/5/fairview-fire/>

Current information on the Radford Fire can be found at: <https://inciweb.nwccg.gov/incident/8390/>

In any area impacted by smoke: If you smell smoke or see ash due to a wildfire, limit your exposure by remaining indoors with windows and doors closed or seeking alternate shelter, and avoiding vigorous physical activity. For more tips on protecting yourself during a wildfire, see South Coast AQMD's Wildfire Smoke & Ash Health & Safety Tips page: <http://www.aqmd.gov/wildfire-health-info-smoke-tips>

Please note that air quality can also be impacted by ozone levels, which are expected to be high in the afternoon hours due to the current heat wave and are unrelated to the fire. An ozone advisory is currently in affect; see www.aqmd.gov/advisory for details.

FAIRVIEW FIRE

Past and Current Smoke and Ash Impacts

The Fairview Fire is actively producing smoke on Thursday morning based on webcam imagery, social media posts, and air quality monitoring. The smoke plume is rising vertically and moving towards the west. Since Wednesday night,

temporary monitors deployed by South Coast AQMD in San Jacinto and low-cost sensors in Hemet and Idyllwild recorded Air Quality Index (AQI) values that reached **Very Unhealthy** levels, with the highest values in the early morning hours on Thursday. Visit <http://www.aqmd.gov/aqimap> to view current air quality conditions.

Forecasted Smoke and Ash Impacts

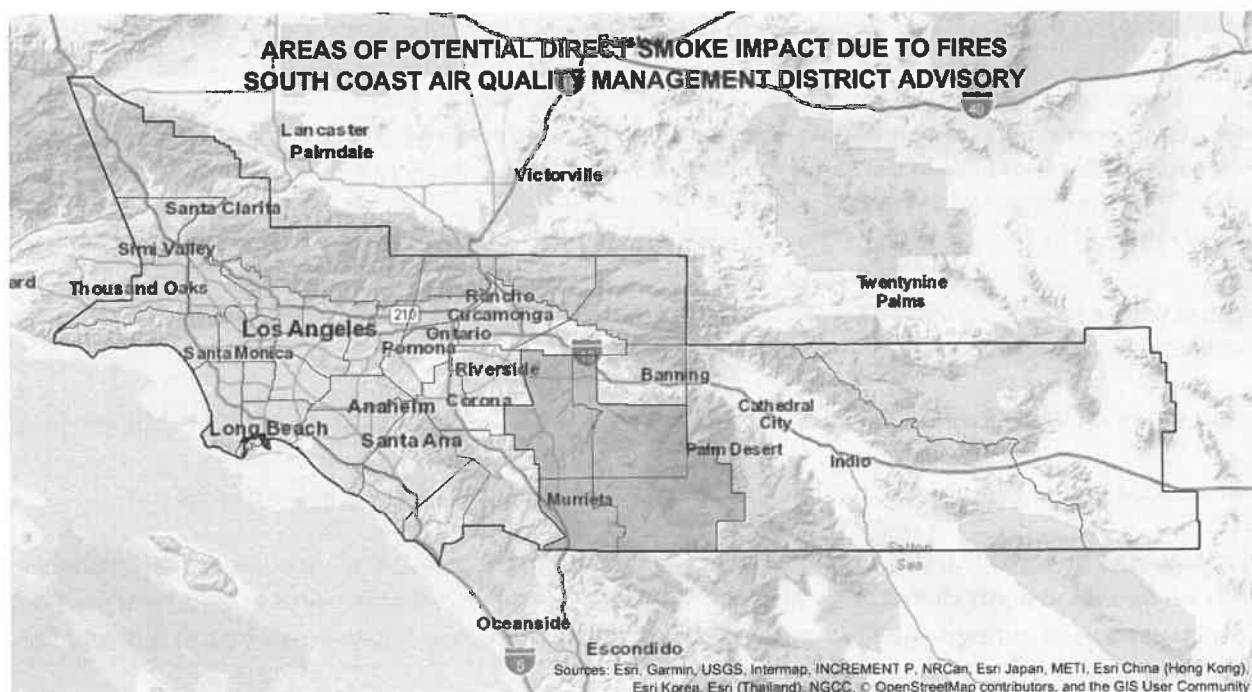
Areas immediately adjacent to the Fairview Fire will experience the highest AQI levels due to smoke impacts. Smoke and ash impacts will be highly variable in both timing and location through Friday.

- **Thursday and Friday daytime:** Winds from the east and southeast near the Fairview Fire will push smoke west and northwest to cities in western Riverside County. PM2.5 concentrations may be elevated, and AQI levels may reach **Very Unhealthy** or higher in Hemet, San Jacinto, Perris, Murrieta, Temecula and immediately surrounding areas. The highest PM2.5 levels are expected to appear in the early morning hours on Friday.
- **Thursday night:** Winds will be light. Areas in direct proximity to the fires will likely see the highest particulate matter levels overnight as smoke is likely to remain closer to the ground. AQI levels in Hemet and San Jacinto may reach **Unhealthy** or higher.

Very Unhealthy or higher AQI levels due to PM2.5 concentrations are possible in areas of direct smoke impacts.

Areas of direct impacts and poor air quality may include portions of:

- **Riverside County:** Perris Valley (Area 24), Temecula Valley (Area 26), Anza Valley (Area 27), Hemet-San Jacinto Valley (Area 28)



RADFORD FIRE

Past and Current Smoke and Ash Impacts

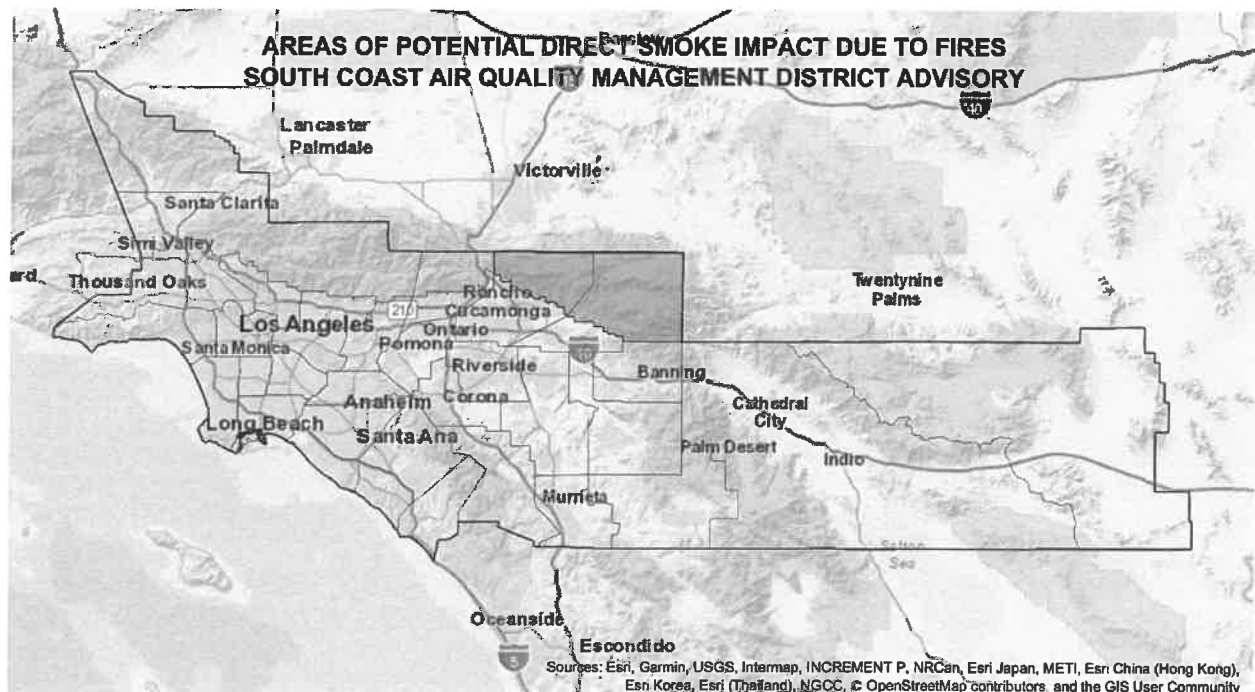
The Radford Fire is producing smoke on Thursday morning, based on webcams, social media posts and air quality monitors. However, some light rain is currently falling in the area and it remains to be seen how much this will help firefighting efforts. At 1 p.m. on Thursday, the low-cost sensors and regulatory monitors in the area had returned to **Good** and **Moderate** AQI levels.

Forecasted Smoke and Ash Impacts

- **Daytime impacts:** Even though winds from the east will push smoke to the west, plumes will rise high enough so most of the smoke will remain aloft. **Moderate** AQI levels are likely in the area between Big Bear Lake and Crestline, except very close to the fire where AQI levels could be **Unhealthy for Sensitive Groups** or worse.
- **Late evening, overnight and early morning impacts:** Light winds will keep plumes close to the ground and there may be some smoke drainage to lower elevations. Air quality may degrade to **Unhealthy for Sensitive Groups** at times, except close to the fire where conditions will be **Very Unhealthy** or worse.

Areas of direct impacts and poor air quality may include portions of:

- **San Bernardino County:** Central San Bernardino Mountains (Area 37), East San Bernardino Mountains (Area 38)



- South Coast AQMD Advisory updates can be found at the following link: <http://www.aqmd.gov/advisory>
- To subscribe to air quality alerts, advisories and forecasts by email, go to <http://AirAlerts.org>
- To view current air quality conditions by region in an interactive map, see <http://www.aqmd.gov/aqimap>
- For real-time air quality information, maps, notifications and health alerts in your area, download our award-winning South Coast AQMD app at: <http://www.aqmd.gov/mobileapp>
- Air quality forecasts are available at <http://www.aqmd.gov/forecast>
- For a map of South Coast AQMD Forecast Areas, see <http://www.aqmd.gov/ForecastAreas>

South Coast AQMD is the regulatory agency responsible for improving air quality for large areas of Los Angeles, Orange, Riverside and San Bernardino counties, including the Coachella Valley. For news, air quality alerts, event updates and more, please visit us at www.aqmd.gov, download our award-winning app, or follow us on Facebook, Twitter and Instagram.

###

COUNTY OF RIVERSIDE
EMERGENCY MANAGEMENT DEPARTMENT



FLASH REPORT

RIVERSIDE COUNTY FLASH REPORT #3 - 2022 Fairview Fire

DATE AND TIME: (September 8, 2022, 1400 hours)
PREPARED BY: Riverside County EOC Planning and Intelligence Section
Phone: (951) 955-4700
Email: rvceoc@rivco.org

INCIDENT NAME: (Fairview Fire)
WEBEOC INCIDENT NAME: (2022-09-07 FY22/23 Fairview Fire)
ACTIVATIONS: The county of Riverside Emergency Operations Center (EOC) is activated to level 2.

CURRENT SITUATION:
Per CAL FIRE, the fire is currently 18,657 acres and 5% contained.

WEATHER STATUS:

- **High Wind Watch** is in effect Thursday evening through Friday evening.
- Peak gusts 55 mph in the valleys, 65 mph in the mountains/deserts.
- Heavy rain and thunderstorms will develop Friday morning and continue at times through Saturday.
- **Flood Watch** Advisory in effect Friday morning through Saturday evening; areas most susceptible to flooding are Mountains and Deserts locations. Anticipated rainfall:
 - 0.75-1.5" in valley areas
 - 1-4" mountains and deserts (including Coachella Valley), locally up to 8" along the desert-facing mountain slopes

EVACUATION STATUS:

Evacuation Warning: The evacuation warning has been extended for the following area:
South of Rawson Rd, East of Washington St., North of Borel Rd., East of Rancho California Rd., East of Anza Rd., North of Temecula Pkwy (Hwy79), Northwest of Hwy371 and West of Hwy 74.
Fire and Evacuation Interactive Maps: <https://linktr.ee/imt6>

EVACUATION SHELTERS: (1) Tahquitz High School, 4425 Titan Trail, Hemet, CA,
(2) Temecula Community Recreation Center, 30875 Rancho Vista Rd Temecula, CA
To check your evacuation status and for more information, go to <http://www.rivcoready.org/ActiveEvents> or call (951) 940-6985.

WEATHER SUMMARY: 10 day weather forecast: <https://www.weather.gov/>

ROAD CLOSURES: For current road closures, click link below for further information:
Visit: <http://rctlma.org/trans/Road-Maintenance/Road-Closures> or <http://quickmap.dot.ca.gov/>.

***Flash reports will be provided as information becomes available and conditions warrant.**

Fairview Fire - Complete List of Evacuation Orders, Warnings, Closures

Fairview Wildfire
Closures - 9/7/2022

Below is a complete list of all evacuation order and warnings. Please view the linked Fairview Map for visual locations of these orders and warnings.

Please note that an **Evacuation Order** means that you **SHOULD LEAVE NOW**. An **Evacuation Warning** means that you **SHOULD BE PREPARED TO LEAVE** if conditions deteriorate and you are asked to leave.

Evacuation ORDER: South of Stetson Avenue, North of Cactus Valley, West of Fairview Avenue, East of State Street. View interactive map here: <https://tinyurl.com/FairviewFireMap>

Evacuation Order 9/6/22 12:00pm: Bautista Canyon Road, south of Stetson Road, north of the Two Streams trailhead. //

EVACUATION ORDERS 9/6/2022 4:45 pm: Thomas Mountain Ridge South to Cactus Valley to Bautista Cyn to forest boundary.

EVACUATION WARNINGS 9/6/2022 4:45 pm: South of Hwy 74 to Thomas Mtn. W of Mountain Center N of Cactus Vly. Anza N of Hwy 371 to Forestry Boundary.

EVACUATION WARNING: 9/6/2022 6:00 p.m.: Evacuation Warning. South of Cactus Valley Rd, East of Sage Rd, North of Red Mountain Rd. West of Bautista Canyon in Sage.

EVACUATION ORDER 9/7/22 4:00 p.m.: South of Cactus Valley RD., North of Minto way, North of Red Mountain RD, West of US Forest Service Boundary, and East of Sage Rd.

EVACUATION WARNING 9/7/22 4:00 p.m.:

- East Red Mountain RD, and the Cahuilla mountain US forest service boundary
- South of Minto Way, South of Red Mountain Rd, West of Stanley Rd., and North of Stanley RD., and East of Sage Rd.

EVACUATION ORDER 9/7/22 10:00 p.m.: West of Wilson Way, South of Hwy 74, East of Fairview Ave., North of Stetson

EVACUATION WARNING 9/7/22 10:00 p.m.:

- West of Fairview, South of Hwy 74, North of Stetson, East of Soboba St.
- East of Fairview, North of Hwy 74, South of San Jacinto River bed, East of Wilson Way.

ROAD CLOSURES 9/7/22 10:00 p.m. :

- Full road closure Hwy 74 from Mountain Center (Junction with Hwy 243 West to Borco St.

EVACUATION ORDER 9/7/22 11:45 pm :

- South of Minto Rd., South of Red Mountain Rd., West of Stanley Rd., and North of Stanley Rd., East of Sage Rd.

EVACUATION WARNING 9/7/22 11:45 pm:

- East of Sage Road, West of Reed Valley Road and West of the Forest Service boundary, South of Stanley Road, and North of Wilson Valley Road
- East of De Portola Road, West of Sage Road, North of East Benton Road, and South of Diamond Valley Road

EVACUATION WARNING 9/8/22 12:00 pm

- South of Rawson Rd., East of Washington St., North of Borel Rd., East of Rancho California Rd, East of Anza Rd., North of Temecula Pkwy (Hwy79), Northwest of Hwy 371, and West of Hwy 74

EVACUATION ORDER: 9/8/22 4:00 pm

- West of Hwy 74, North of 371, East of Springbrook Rd, South of US Forest Service Boundary

CAL FIRE MEDIA ADVISORY

California Department of Forestry and Fire Protection



CONTACT: Incident Information Line:
(951) 940-6985

RELEASE September 8, 2022
DATE: 1:00 p.m.

FAIRVIEW FIRE WEATHER STATEMENT

WHAT: ANTICIPATED FORECAST

WHEN: Effective Immediately

ANTICIPATED FORECAST:

The potential for extreme fire behavior remains elevated as hot conditions continue and southeast winds steadily increase throughout the day and into the evening Thursday, with gusts of 25mph. In addition, tropical moisture from Hurricane Kay will bring periods of showers and thunderstorms to the area from Friday evening through Saturday evening. There is the potential for heavy rain capable of creating flooding problems, especially near the burn areas.

SAFETY MESSAGE – The public is reminded to stay vigilant on current fire conditions. Please continue to adhere to road closures and any evacuation orders and warnings. A reminder to drive slowly and yield to emergency personnel in the area. There will be smoke in the respective areas as firefighters continue firefighting operations. If at any time you feel unsafe, please call 911.

For Updated Incident Information please scan the following QR code with your smartphone or visit: <https://linktr.ee/IMT6>



###



FAIRVIEW FIRE INCIDENT UPDATE

Date: 9/8/2022 Time: 7:00 p.m.



@CALFIRERRU



@CALFIRERRU

Media Line: 951-940-6985

Incident Website: www.fire.ca.gov/current_incidents

Email Updates (sign up): www.tinyurl.com/calfirenews

INCIDENT FACTS

Incident Start Date: 9/5/2022		Incident Start Time: 3:41 p.m.	
Incident Type: Wildland Fire		Cause: Under Investigation	
Incident Location: Unincorporated area of Hemet/Sage and City of Hemet			
CAL FIRE Unit: Riverside/RRU			
Unified Command Agencies: CAL FIRE RRU/U.S. Forest Service/Riverside Sheriff/City of Hemet Fire			
Size: 23,919	Containment: 5%	Expected Full Containment: 9/12/2022	
First Responder Fatalities: 0		First Responder Injuries: 0	
Civilian Fatalities: 2		Civilian Injuries: 1	
Structures Threatened: 18,753	Structures Destroyed: 11	Structures Damaged: 3	

CURRENT SITUATION

Situation Summary:	The fire will continue to spread in all areas due to shifting winds ahead of Hurricane Kays arrival. The fire will have very high potential to move to the west due to the strong 40+mph east winds and possible extreme down slope winds coming off of the surrounding 10,000' peaks. Fire activity could be moderated in the evening when heavy rains come from the thunderstorms. This will however also bring lightning to the area.
Evacuations:	Evacuation Orders South Thornton Ave, North of Polly Butte Road, West of Fairview, East of State Street, South of Thornton Avenue, North of Polly Butte Road, West of Fairview Avenue, East of State Street, East of State Street, West of Fairview, South of Stetson Avenue, North of McSweeny Pkwy. East of State Street, West of Fairview Avenue, South of Stetson Avenue, North of McSweeny Pkwy., South of McSweeney Road to North of Cactus Valley, to the end of that street, East of State Street, South of Stetson Ave., North of Cactus Valley Road, West of Fairview Avenue, Bautista canyon Road, South of Stetson, North of Two Streams Fork Trailhead, Bautista Canyon Road, South of Stetson, North of the Two Streams Fork trailhead, Thomas Mountain Ridge South to Cactus Valley to Bautista to Forest Boundary, South of Cactus Valley Road, North of Minto Way, North of Red Mountain Road, West of US Forest Service Boundary and East of Sage Road, East Red Mountain Road and Cahuilla Mountain to USFS, South Minto, South Red Mountain Road, West Stanley Road, North Stanley Road, West of Wilson Way,

	<p>South of Hwy 74, East of Fairview Avenue, North of Stetson Road, South of Minto Way, South of Red Mountain Road, West of Stanley Road, North of Stanley Road, East of Sage Road</p> <p>Evacuation Warning South of McSweeney Road to North of Cactus Valley, to the end of that street, South of McSweeney Road, North of Cactus Valley all the way to the end of Cactus Valley Road, Bautista Canyon Road, South of Stetson, North of Two Streams Fork Trailhead, Bautista Canyon Road, South of Stetson, North of the Two Streams Fork trailhead, South of Hwy74 to ThomasMountain, West Mountain Center, North of CactusValley, Anza North Hwy371 to Forest B, South of Hwy 74 to Thomas Mountain, West of Mountain Center, North of Cactus Valley, Anza North of Hwy 371 to Forestry Boundary, South of Cactus Valley, East of Sage Road, North of Red Mountain Road, West Bautista Canyon, South of Cactus Valley Road, East of Sage Road, North of Red Mountain Road, West of Bautista Canyon in Sage, South Cactus Valley Road, North Minto way, North Red Mountain Road, West of Forest Boundary, East of Sage Road, East Red Mountain Road, Cahuilla Mountain US forest service boundary, South of Minto Way, South of Red Mountain Road, West of Stanley Road, North of Stanley Road, East of Sage Road, West of Fairview, South of Hwy 74, North of Stetson, East of Soboba Street, East of Fairview, North of Hwy 74, South of San Jacinto Riverbed, East of Wilson, Warning: East of Sage Road, West of Reed Valley Road and West of the Forest Service boundary, South of Stanley Road, and North of Wilson Valley Road, East of De Portola Road, West of Sage Road, North of East Benton Road, South of Diamond Valley Road, South of Rawson Road, East of Washington Street, North of Borel Road, East of Rancho California Road, East of Anza Road, North of Temecula Pkwy (Hwy 79), Northwest of Hwy 371, West of Hwy 74, West of Hwy 74, North of 371, East of Springbrook Road, South of US Forest Service Boundary.</p>
Evacuation Center(s):	<p>Tahquitz High School- 4425 Titan Trail, Hemet CA, 92545 Temecula Community Center- 30875 Rancho Vista Road, Temecula, CA 92590</p>
Road Closures:	<p>Southbound Stanford Street at Stetson , Southbound Dartmouth Street at Stetson, Southbound Cornell Street at Stetson, Aurora Drive at Stetson, South bound Columbia Street at Stetson, Southbound Yale Street at Stetson, Southbound Girard Street at Stetson, Southbound San Jacinto Street at Stetson, Santa Fe at Stetson, Southbound Meridian Street at Stetson, Hemet Street at Stetson, Southbound Lake Street at Stetson Ave, Fairview at Stetson Avenue, Eastbound Cactus valley at Sage Road, Eastbound E Newport at State Street, Eastbound Domenigoni Pkwy at Sanderson Ave. State Street at Gibble Road Eastbound and Southbound traffic, Sage Road at Hyde Road, Sage Road at Cactus Valley Road Eastbound and Southbound traffic, Nbound Sage Road at Red Mountain Road, Eastbound SR 74 at Borco Road, Westbound SR 74 at SR 243, Rancho California Road at Anza Road, Anza Road at State Route 79, Pauba Road at Anza Road.</p>
Animal Evac. Center(s):	<p>Large Animal Shelter: Perris Fair Grounds- 18700 Lake Perris Drive Perris, CA 92571 Small Animal Shelter 601 S. State Street San Jacinto, CA 92583 and Temecula Valley High School 31555 Ranch Vista Road Temecula, Ca 92592</p>



FAIRVIEW FIRE INCIDENT UPDATE

Date: 9/8/2022 Time: 7:00 p.m.

ASSIGNED RESOURCES

Engines: 238	Water Tenders: 24	Helicopters: 16	Hand Crews: 46	Dozers: 33
Other: 5		Total Personnel: 2,153		
Air Tankers:	Numerous firefighting air tankers from throughout the State are flying fire suppression missions as conditions allow.			
Cooperating Agencies: CAL OES, CHP, SoCal Gas, EMWD, EMD, CDCR, DAS, MWD, SCE, SERT, Anza Electric, American Red Cross, RivCo FD, Riverside Department of Animal Services, Cahuilla Fire, EMD				

To learn more about wildfire preparedness visit:

www.readyforwildfire.org



Mimi Capistrano <mimi.capistrano@puhsd.org>

School Closures 9/9/22. Escuelas Cerradas 9/9/22

PERRIS UNION HIGH SCHOOL DISTRICT <parentportal@puhsd.org>

Thu, Sep 8, 2022 at 5:18 PM

Reply-To: parentportal@puhsd.org

To: mimi.capistrano@puhsd.org



This is a message from the Perris Union High School District. Este mensaje se repetirá en español.

As you may be aware, the [evacuation zone map](#) for the Fairview Fire was recently expanded. The evacuation warning area now includes a small portion of the district's boundaries. High winds are also expected tonight and tomorrow. As a result of these factors combined with the growing air quality concerns in our area, all Perris Union High School District schools and offices will be closed tomorrow, Friday, September 9, 2022. PUHSD staff may stay home from work as well.

We encourage students, staff and their families to stay safe and follow directions from local authorities. Unless you hear otherwise, we will see everyone back at school on Monday, September 12, 2022.

Este es un mensaje del Perris Union High School District. [La zona de evacuación](#) del incendio de Fairview se ha ampliado y el área de evacuación ahora incluye una pequeña parte de la zona que corresponde al distrito. También se esperan fuertes vientos esta noche y mañana. Debido a estos factores y la calidad del aire, todas las escuelas y oficinas del Perris Union High School District estarán cerradas mañana, viernes 9 de septiembre de 2022. El personal de PUHSD también puede quedarse en casa y no trabajar.

Les aconsejamos mantenerse seguros y seguir las instrucciones de las autoridades locales. A menos que escuche lo contrario, los veremos de regreso en la escuela el lunes 12 de septiembre de 2022.

This e-mail has been sent to you by PERRIS UNION HIGH SCHOOL DISTRICT. To maximize their communication with you, you may be receiving this e-mail in addition to a phone call with the same message. If you no longer wish to receive email notifications from PERRIS UNION HIGH SCHOOL DISTRICT, please [click here](#) to unsubscribe.

To view the PERRIS UNION HIGH SCHOOL DISTRICT privacy policy, please [click here](#).



13813

ISP for School Closure Fairview Fire

Dear Families,

As you are aware, the Perris Union High School District closed schools on Friday, September 9, 2022 due to unhealthy air quality as a result of the Fairview Fire. No students were marked absent. However, if you would like your student to make up their lost day of learning, you may request independent study. No additional attendance will be granted, and grades will not be impacted in any way.

[Please complete this form to request independent study work for your student.](#)

If you have any questions, please contact Pupil Services at (951) 943-6369, extension 81202.

Queridas familias,

Cómo han de saber, Perris Union High School District cerró sus puertas el viernes, 9 de Septiembre del 2022, debido a una calidad de aire no saludable como resultado del incendio Fairview. Ningún estudiante fue marcado ausente. Sin embargo, si a usted le gustaría que su hijo repusiera el día perdido de aprendizaje, usted puede

Close